

Westprint Oodnadatta Track Map

\$12.90

Details

The Oodnadatta track passes through the diverse and breathtaking country of northeast South Australia. The track closely follows an Aboriginal trade route and the path taken by John McDouall Stuart. History buffs will love the history and heritage along the track and can bury themselves in the stories and remains of the Overland Telegraph Line and the Old Ghan Line.

This map highlights all the fine details you need to enjoy a safe trip along the Oodnadatta track and not miss any of the highlights along the way. It is clear and easy to read and caters to the needs of travellers in 4WD's as well as towing caravans.


From Lyndhurst to Marree and onwards to Oodnadatta, this map highlights and supports points of interest with textual information about each location on the rear as well as regional information such as flora, fauna and pictures of significant landmarks.

- Lat/Long grid & GPS coordinates
- Detailed roads and tracks
- National parks and reserves
- Heritage and tourist information
- Specific 4WD, caravan and camping information


Specifications


Snowys Code:	124084
Supplier Code:	9781875608010
External Dimensions:	68W x 50H cm
Packed Dimensions:	25L x 14W cm
Material:	Paper
Map Scales:	1:1 000 000
Weight:	0.032 Kg

Have a question about this product?

 1300 914 007

 service@snowys.com.au

 Snowys Outdoors

 Snowys Outdoors

Changed your mind?

For all information on how to return an item, visit www.snowys.com.au/returns